



Listen Better. Plan Better. Nobody Does It Better.

CONSTRUCTION OF THE REINFORCED BARRIER WALL ON TOWER T161 & T162 KADUNA-KANO 330KV LINE



March, 2024

www.faarbgroup.com

ha, Nigeria
a Road, Kufena 810282, Kaduna, N
31°

WELCOME!

FA'ARB GLOBAL RESOURCES NIG. LTD.

FA'ARB Global Resources Nigeria Limited is a leading Civil and Structural Engineering firm dedicated to delivering exceptional engineering solutions for projects of all scales.

As experts in our field, we combine *proficiency, innovation, and a client-centric approach* to ensure the success of each and every endeavor.

At **FA'ARB Global Resources** we understand that every project is unique, and we pride ourselves on tailoring our services to meet the specific needs and aspirations of our clients. Equipped with a team of highly skilled and experienced professionals, we offer a comprehensive range of engineering services, including Civil, Electrical and Structural Construction, Construction Management, General Contracts and more.



MISSION & VISION



MISSION STATEMENT

To maintain the highest levels of professionalism, integrity, honesty and fairness in our relationships with our employees, professional associates, customers and owners.



VISION STATEMENT

To be an integrated company with the drive to serve and provide the best services to our client.



PROJECT

Construction Of The Reinforced Barrier Wall On Tower T161 & T162 Kaduna-kano 330kv Line



Before



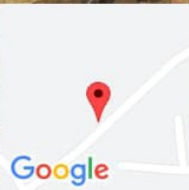
During



After



BEFORE



zaria, Kaduna, Nigeria
Unnamed Road, Zaria 810282, Kaduna, Nig
Lat 11.09074°
Long 7.678545°
02/03/24 02:45 PM GMT +01:00



BEFORE



Zaria, Kaduna, Nigeria

Zaria, Kaduna, Nigeria

Lat: 11.099500, Long: 7.679571



BEFORE



BEFORE



DURING



Zaria, Kaduna, Nigeria
kano-kaduna Road, Kufena 810282, Ka
Lat 11.098331°



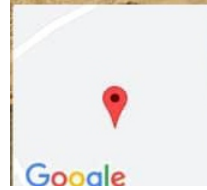
DURING



DURING



Zaria, Kaduna, Nigeria
kano-kaduna Road, Kufena 810282,
Lat 11.098331°
Long 7.67972°



Zaria, Kaduna, Nigeria
kano-kaduna Road, Kufena 810282, Kaduna
Lat 11.098331°
Long 7.67972°
09/03/24 10:29 AM GMT +01:00



DURING



Zaria, Kaduna, Nigeria
kano-kaduna Road, Kufena 810282, Kaduna
Lat 11.098331°
Long 7.67972°
09/03/24 05:53 PM GMT +01:00



DURING




DURING



Zaria, Kaduna, Nigeria
kano-kaduna Road, Kufena 810282
Lat 11.098331°
Long 7.67972°
21/03/24 09:35 AM GMT +01:00



DURING



DURING



Zaria, Kaduna, Nigeria
kano-kaduna Road, Zaria 810282, Kaduna, N
Lat 11.09964°
Long 7.679496°
28/03/24 06:59 PM GMT +01:00



AFTER



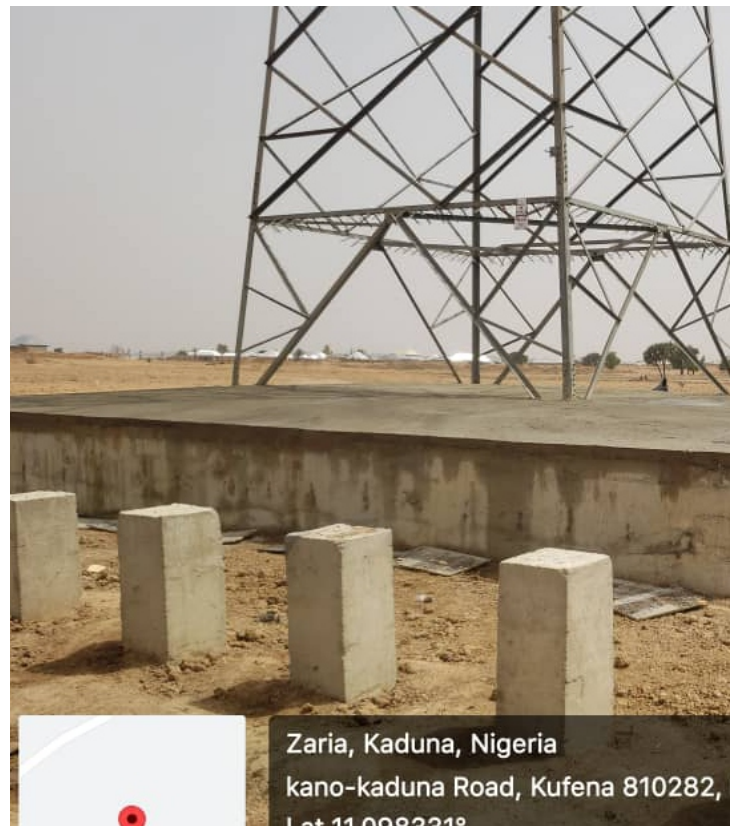

a, Kaduna, Nigeria
o-kaduna Road, Kufena 810282, Kaduna, Nigeria
11.098331°
g 7.67972°



AFTER



AFTER



AFTER



AFTER





Zaria, Kaduna, Nigeria
Kano-kaduna Road, Kufena 810282, Ka
11.098331°
7972°
5 AM GMT +01:0



Listen Better. Plan Better. Nobody Does It Better.

Get in touch



Abuja: Block 2, Flat 5, Bwari Close,
off Muhammadu Buhari Way,
Garki, Area 8, Abuja
Lagos: 17b, Dauda Street, Ira, Ojo,
Lagos State.



08168815860, 08148526553,
08082757656



faarbgroup.com